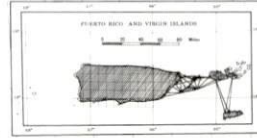
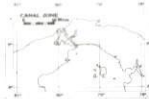
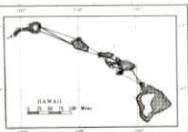
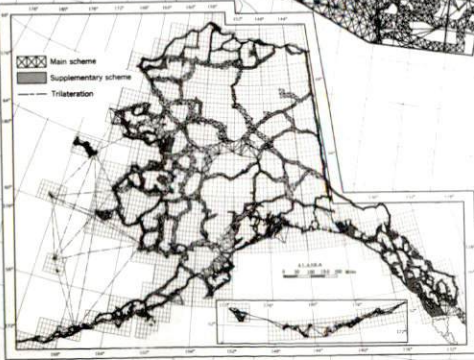


U.S. DEPARTMENT OF COMMERCE
COAST AND GEODETIC SURVEY
H. Arnold Kern, Director

**STATUS OF HORIZONTAL CONTROL
UNITED STATES**

January 1, 1960

- Adjusted first-order triangulation
- Adjusted second-order triangulation
- Unadjusted first-order triangulation
- Unadjusted second-order triangulation
- Adjusted first-order traverse
- Adjusted second-order traverse
- Unadjusted first-order traverse
- Unadjusted second-order traverse
- Triangulation in progress



SCALE 1:5,000,000

ALBERT SPAN, AREA PROJECTION, STANDARD PARALLEL 111° 00' 00" N, 89° 00' 00" W

map to 45

Base map by United States Geological Survey